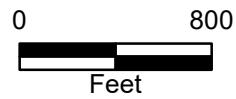
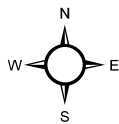
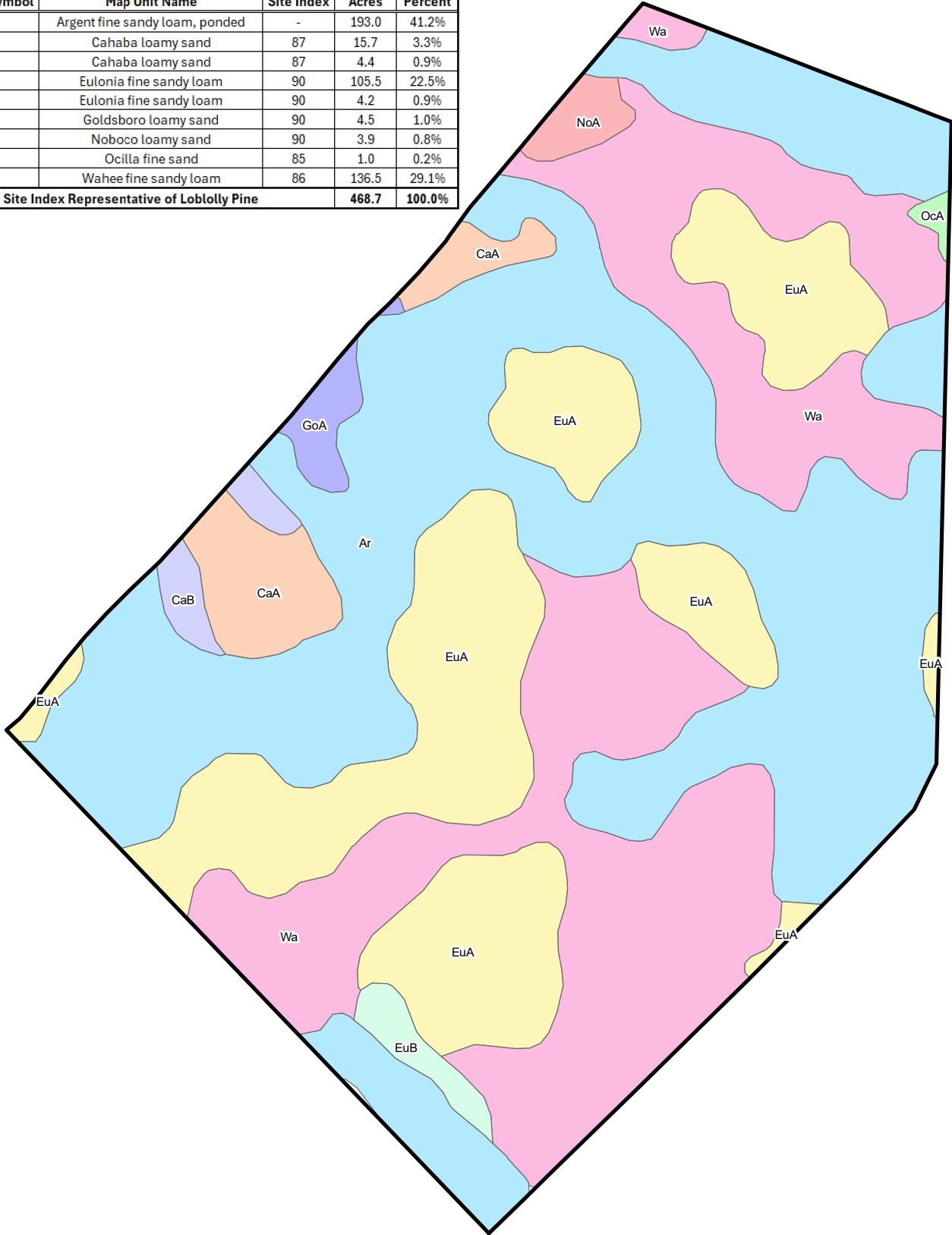


Soils Data				
Map Unit Symbol	Map Unit Name	Site Index	Acres	Percent
Ar	Argent fine sandy loam, ponded	-	193.0	41.2%
CaA	Cahaba loamy sand	87	15.7	3.3%
CaB	Cahaba loamy sand	87	4.4	0.9%
EuA	Eulonia fine sandy loam	90	105.5	22.5%
EuB	Eulonia fine sandy loam	90	4.2	0.9%
GoA	Goldsboro loamy sand	90	4.5	1.0%
NoA	Noboco loamy sand	90	3.9	0.8%
OcA	Ocilla fine sand	85	1.0	0.2%
Wa	Wahee fine sandy loam	86	136.5	29.1%
Site Index Representative of Loblolly Pine			468.7	100.0%



Soils Map
 Turkey Creek
 468.7 +/- GIS Acres
 472.82 +/- Tax Acres
 Hampton County, SC
 Date: 10/29/2025