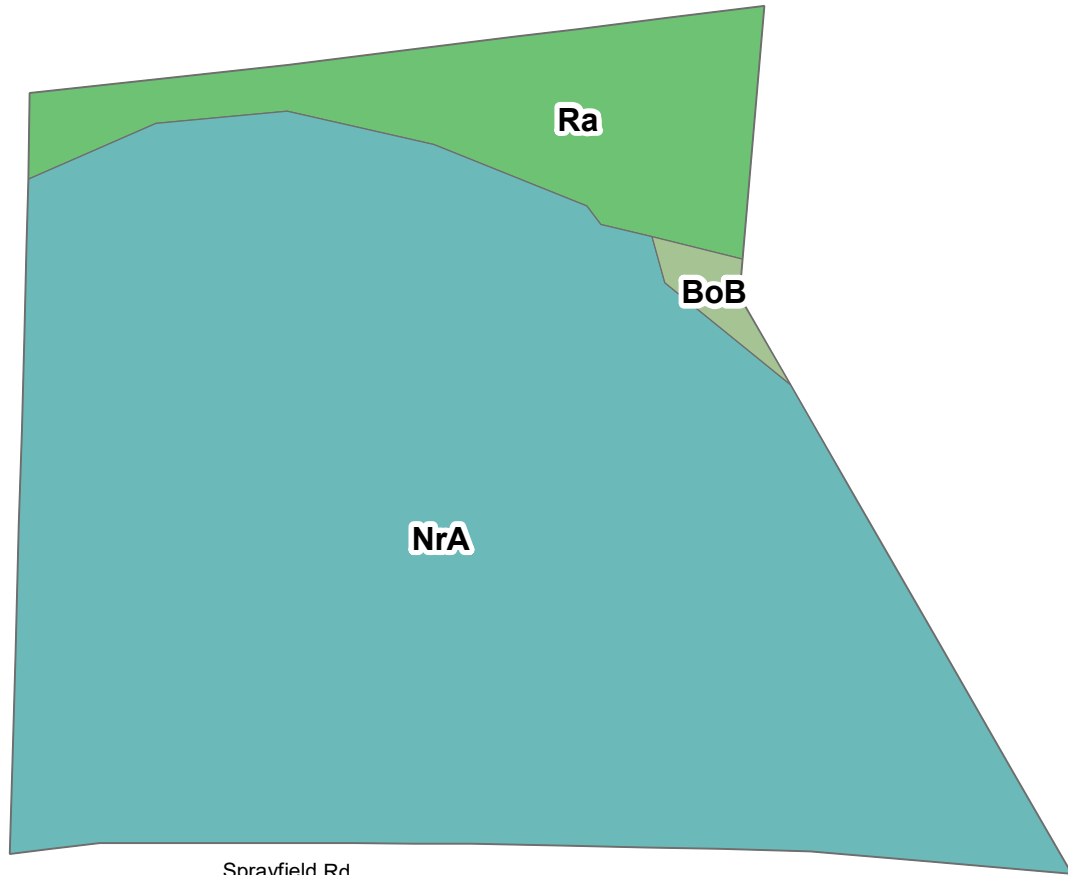


321



Sprayfield Rd

Lawton Enterprises - Town Tract - Soils Data - Hampton County, SC				
Map Unit Symbol	Map Unit Name	Acres	Percent	Site Index
BoB	Bonneau fine sand	0.04	1.0%	86.0
NrA	Norfolk loamy sand	3.6	87.0%	84.0
Ra	Rains fine sandy loam	0.5	12.1%	94.0
Site Index Representative of Loblolly Pine		4.1	100.0%	-

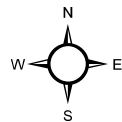
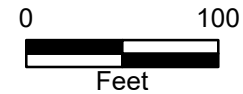


Exhibit A



Soils Map
Lawton Enterprises
Town Tract
4.1 +/- Acres
Hampton County, SC
Date: 8/28/2024
2023 Aerial Photography