

BINDON PLANTATION

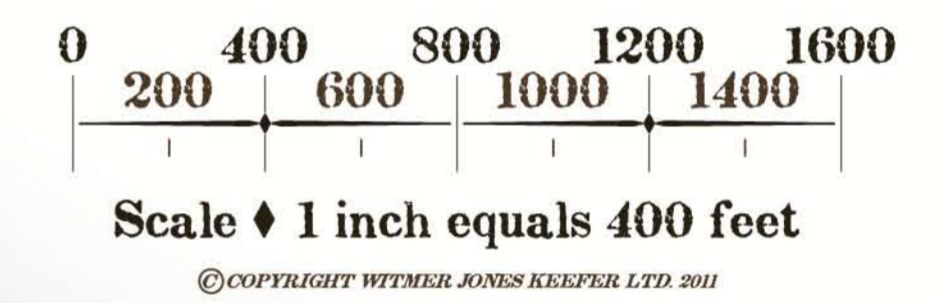
LAND CONSERVATION PLAN

JULY 19, 2012




PREPARED FOR:

THE HOLLINGSWORTH FUNDS, INC.

PREPARED BY:

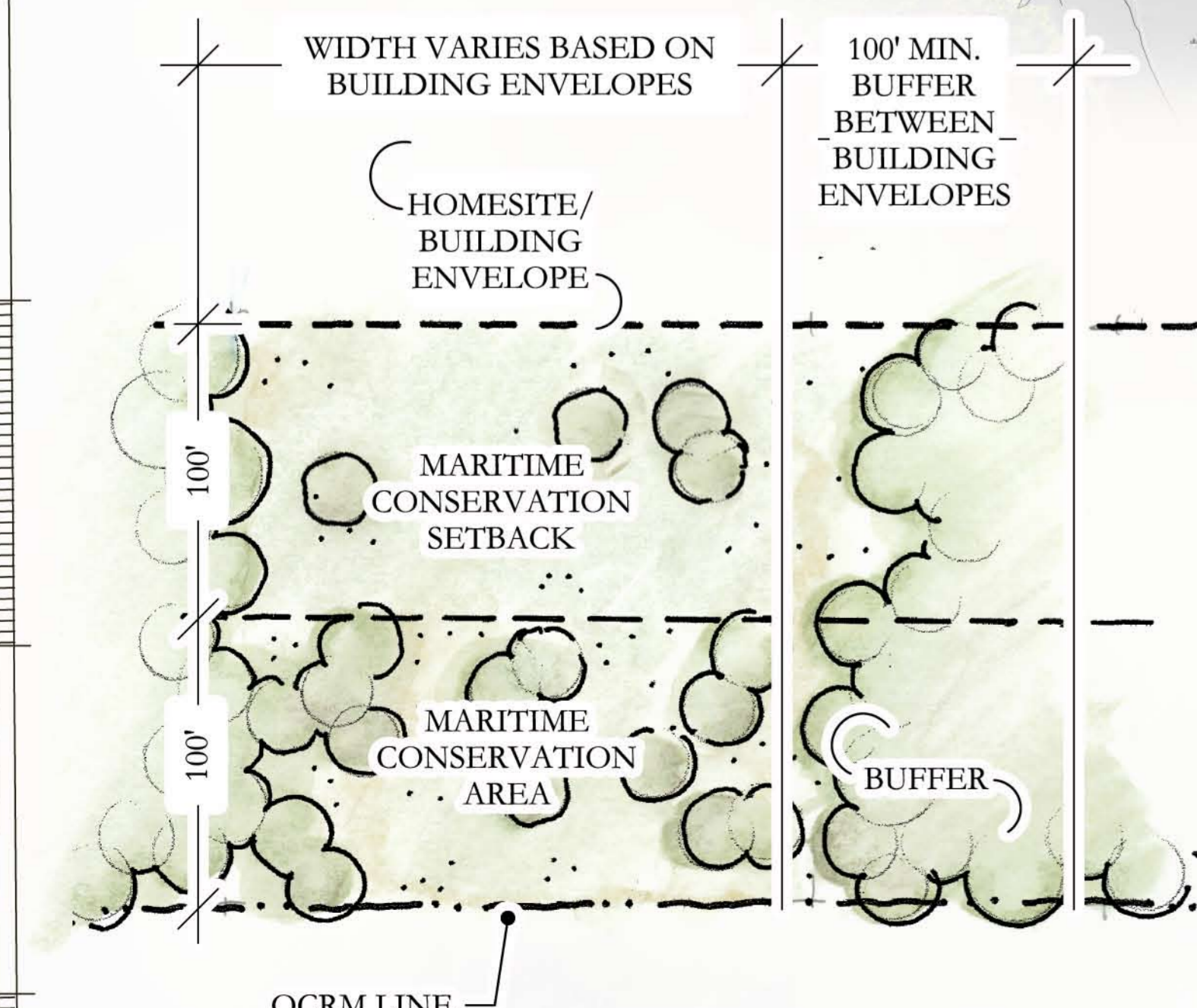
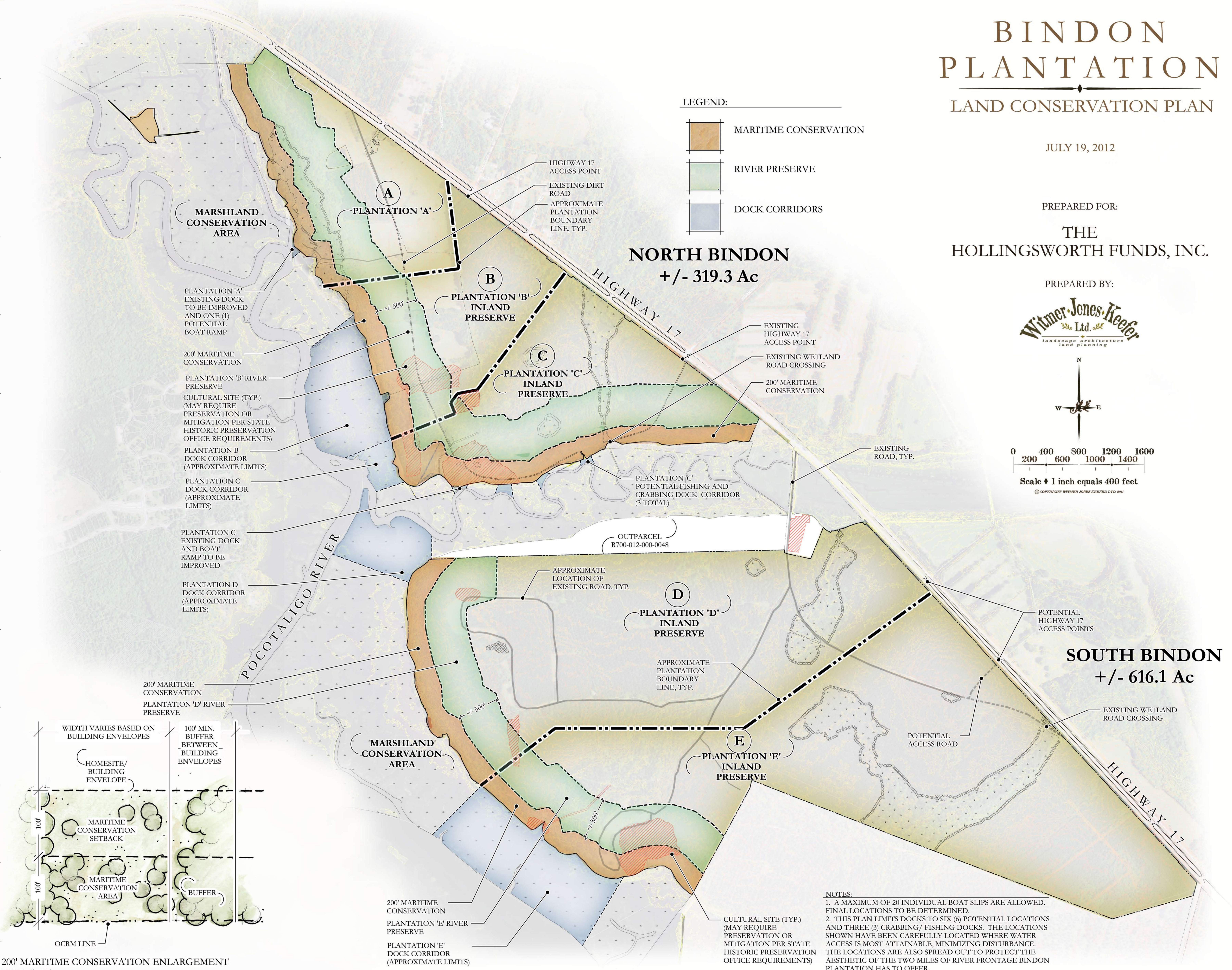


LEGEND:

-  MARITIME CONSERVATION
-  RIVER PRESERVE
-  DOCK CORRIDORS

NORTH BINDON
+/- 319.3 Ac

SOUTH BINDON
+/- 616.1 Ac



200' MARITIME CONSERVATION ENLARGEMENT
SCALE: 1" = 50'

- NOTES:
1. A MAXIMUM OF 20 INDIVIDUAL BOAT SLIPS ARE ALLOWED. FINAL LOCATIONS TO BE DETERMINED.
 2. THIS PLAN LIMITS DOCKS TO SIX (6) POTENTIAL LOCATIONS AND THREE (3) CRABBING/ FISHING DOCKS. THE LOCATIONS SHOWN HAVE BEEN CAREFULLY LOCATED WHERE WATER ACCESS IS MOST ATTAINABLE, MINIMIZING DISTURBANCE. THE LOCATIONS ARE ALSO SPREAD OUT TO PROTECT THE AESTHETIC OF THE TWO MILES OF RIVER FRONTAGE BINDON PLANTATION HAS TO OFFER.